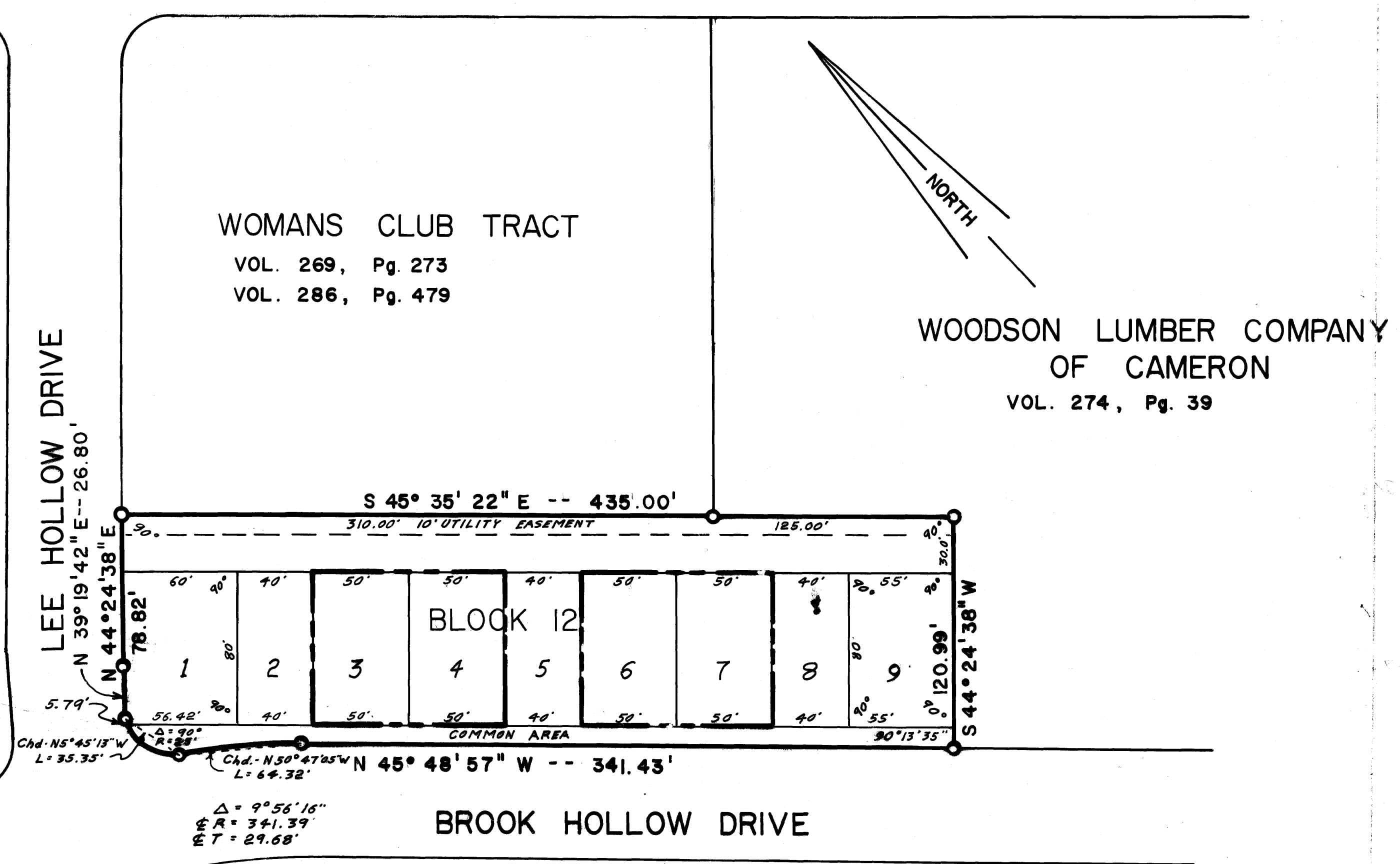


BROOK HOLLOW
#5, Ph 2
Replat
10/10/75

on (address) w/ 2/6/63

CARTER CREEK PARK

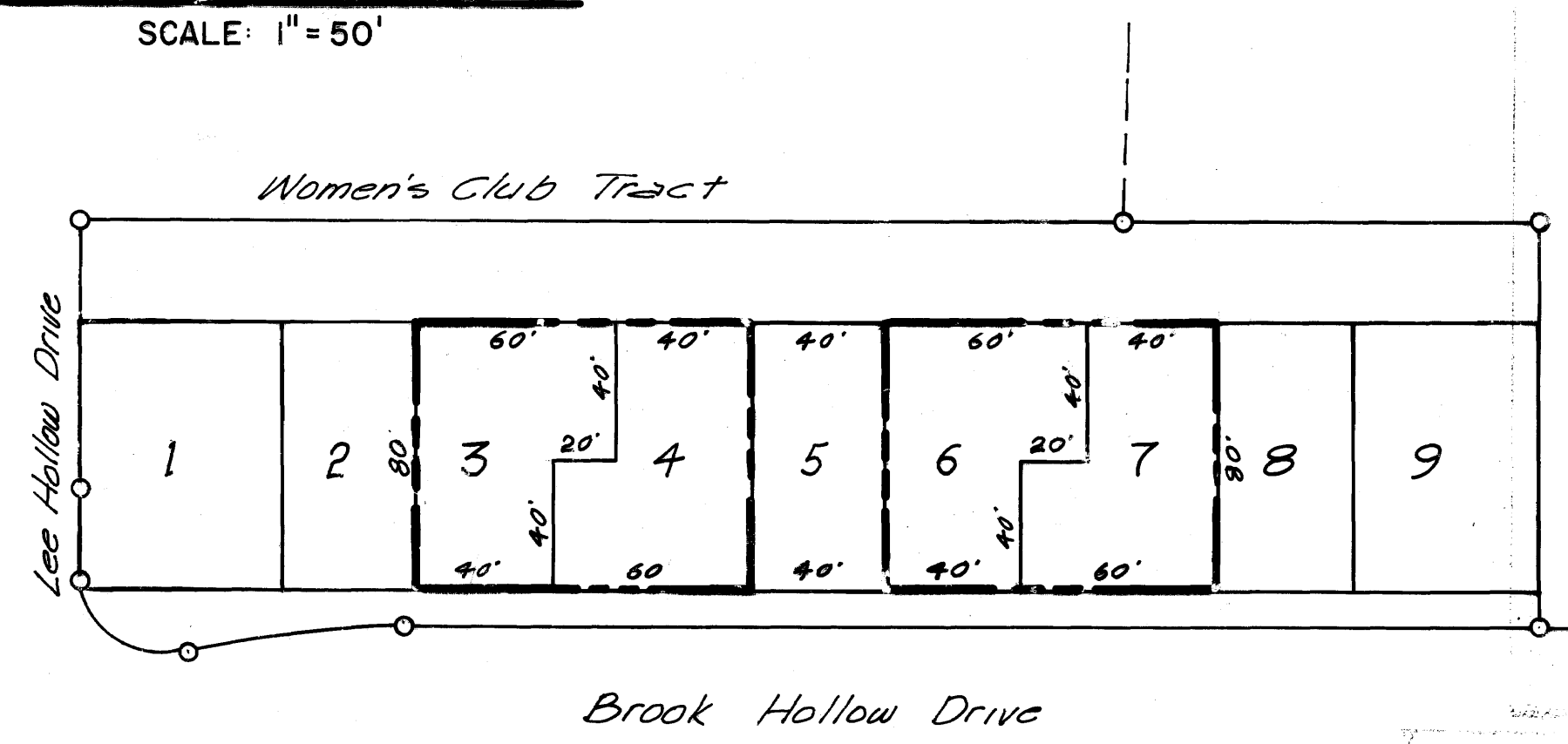
BROOK HOLLOW No. 5 Phase I
VOL. 309, Pg. 301



WOODSON LUMBER COMPANY OF CAMERON
VOL. 274, Pg. 39

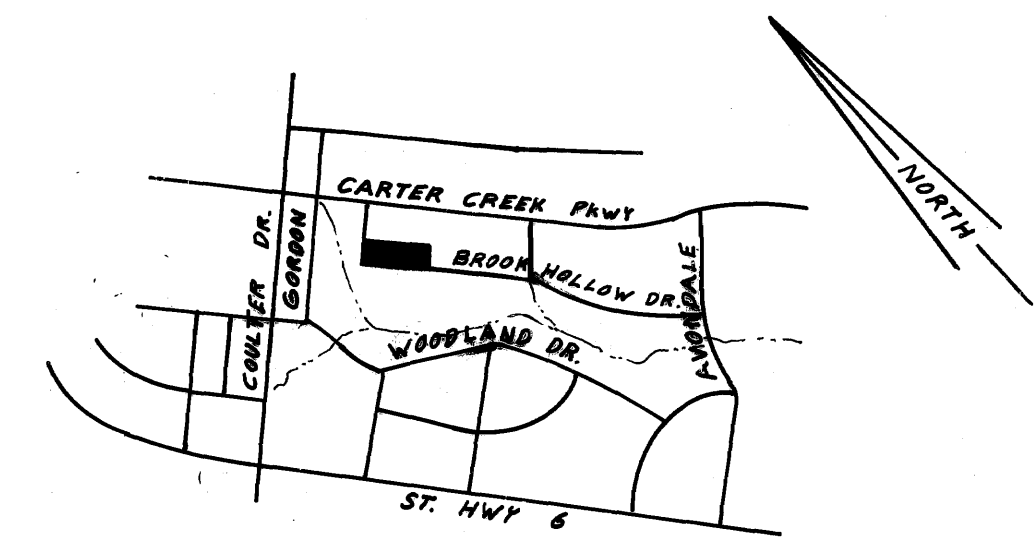
RE-SUBDIVISION PLAT

SCALE: 1" = 50'



VACATING PLAT

SCALE: 1" = 50'



LOCATION MAP

SCALE: NONE

FILED
OCT 10 1975
FRANK BORISKE
County Clerk, Brazos County, Texas

103224


DEVELOPER
WOODSON LUMBER COMPANY OF CAMERON
P.O. BOX 3950
BRYAN, TEXAS

THE OWNER OF THE LAND SHOWN ON THIS PLAT AND WHOSE NAME IS SUBSCRIBED HERETO, AND IN PERSON OR THROUGH A DULY AUTHORIZED AGENT, HERE BY, DECLARE LOTS 3, 4, 6 AND 7, BLOCK 12, OF BROOK HOLLOW No 5, PHASE 2 ACCORDING TO THE PLAT RECORDED IN VOLUME 309, PAGE 301 OF THE DEED RECORDS OF BRAZOS COUNTY, TEXAS, TO BE VACATED AND TO ESTABLISH THE AREA VACATED AS LOTS 3, 4, 6 AND 7, BLOCK 12, OF BROOK HOLLOW No 5 PHASE 2 AS SHOWN ON RE-SUBDIVISION PLAT.

STATE OF TEXAS
COUNTY OF BRAZOS

I, Donald D. Garrett, Registered Professional Engineer, No. 22790, of the State of Texas, hereby certify that this plat is true and correct and was prepared from actual survey of the property under my supervision on the ground.


Donald D. Garrett
Registered Professional Engineer



STATE OF TEXAS
COUNTY OF BRAZOS

I, Donald D. Garrett, Registered Professional Engineer No. 22790 in the State of Texas, hereby certify that proper engineering consideration has been given this plat.

Donald D. Garrett
Registered Professional Engineer



STATE OF TEXAS
COUNTY OF BRAZOS

We, the undersigned, owners and developers of the land shown on this plat, and designated herein as the Brook Hollow Number 5 Phase Two-Subdivision to the City of Bryan, Texas, and whose names are subscribed hereto, hereby dedicate to the use of the public forever all streets, alleys, parks, easements and public places thereon shown for the purposes and consideration therein expressed.

Woodson Lumber Company of Cameron
M. G. Perkins
Vice-President
Attest:

Secretary

STATE OF TEXAS
COUNTY OF BRAZOS

BEFORE ME, the undersigned, a Notary Public in and for said county and state on this day personally appeared M. G. Perkins, Vice-President of Woodson Lumber Company of Cameron, known to me to be the person and officer whose name is subscribed to the foregoing instrument and acknowledged to me that the same was the act of the said Woodson Lumber Company of Cameron, a corporation, and that he executed the same as the act of such corporation for the purposes and consideration therein expressed, and in the capacity therein stated.

GIVEN UNDER MY HAND AND SEAL OF OFFICE, This 9 day of October, A.D. 1975.

Deane R. Northam
NOTARY PUBLIC, Brazos County, Texas

CERTIFICATION BY THE DIRECTOR OF PLANNING

I, the undersigned, Director of Planning of the City of Bryan, Texas, hereby certify that this subdivision plat conforms to all requirements of the City of Bryan.

Dana Nelson
Director of Planning
City of Bryan, Texas

APPROVAL OF THE PLANNING COMMISSION

I, D.D. WILLIAMSON, Chairman of the City Planning Commission of the City of Bryan, State of Texas, hereby certify that the attached plat was duly filed for approval with the City Planning Commission of the City of Bryan on the 9 day of OCT. A.D. 1975 and same was duly approved on the 9 day of OCT. A.D. 1975 by said commission.

D. D. Williamson
Chairman, City Planning Commission
Bryan, Texas

STATE OF TEXAS
COUNTY OF BRAZOS

I, Frank Boriskie, County Clerk in and for said county and state, do hereby certify that the foregoing instrument dated the 9 day of OCT. A.D. 1975 together with its certificates of authentication was filed for record in my office the 10 day of OCT. A.D. 1975 at 4:00 P.M. and duly recorded on the 15 day of OCT. A.D. 1975 in the Deed Records of Brazos County in Volume 344 Page 221.

Witness my hand and official seal, at my office in Bryan, Texas, this day of OCT. A.D. 1975.

Frank Boriskie
County Clerk, Brazos County

By _____ Deputy

0.367 ACRES

VACATING & RE-SUBDIVISION PLAT
OF
LOTS 3, 4, 6 & 7, BLOCK 12
BROOK HOLLOW
NUMBER 5 PHASE 2

GARRETT ENGINEERING

ENGINEERING-SURVEYING
1804 CAVITT AVE. P.O. BOX 4063
BRYAN, TEXAS 77801

DATE:	10-8-75
SCALE:	NOTED
DRAWN BY:	BEB
SHEET	1 OF 1